

STØREN



What's happening in Støren?

- There's a lot of activities based on nature
- Long history regarding connection for railway and highway between Trondheim-Røros-Oslo
- Become a city where people can stay and make their lives
- "Fra landsby til attraktivt tettsted"



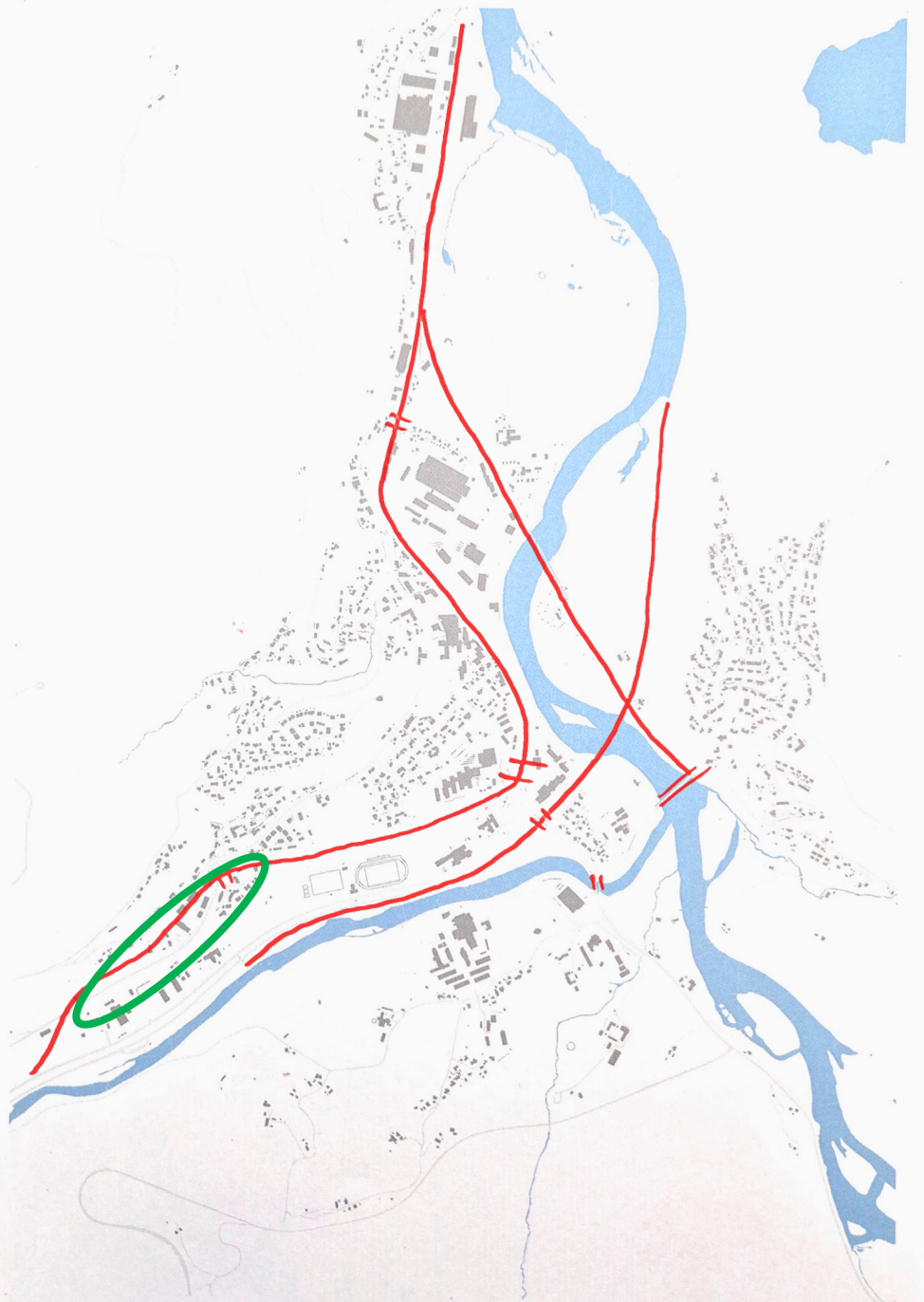
An aerial photograph of a town nestled in a valley. A river flows through the center, with several bridges crossing it. The town is surrounded by dense green forests on the hillsides. The sky is blue with scattered white clouds. The text "What's there to work with in Støren?" is overlaid in white in the center of the image.

What's there to work with in
Støren?



Barriers/Accessibility

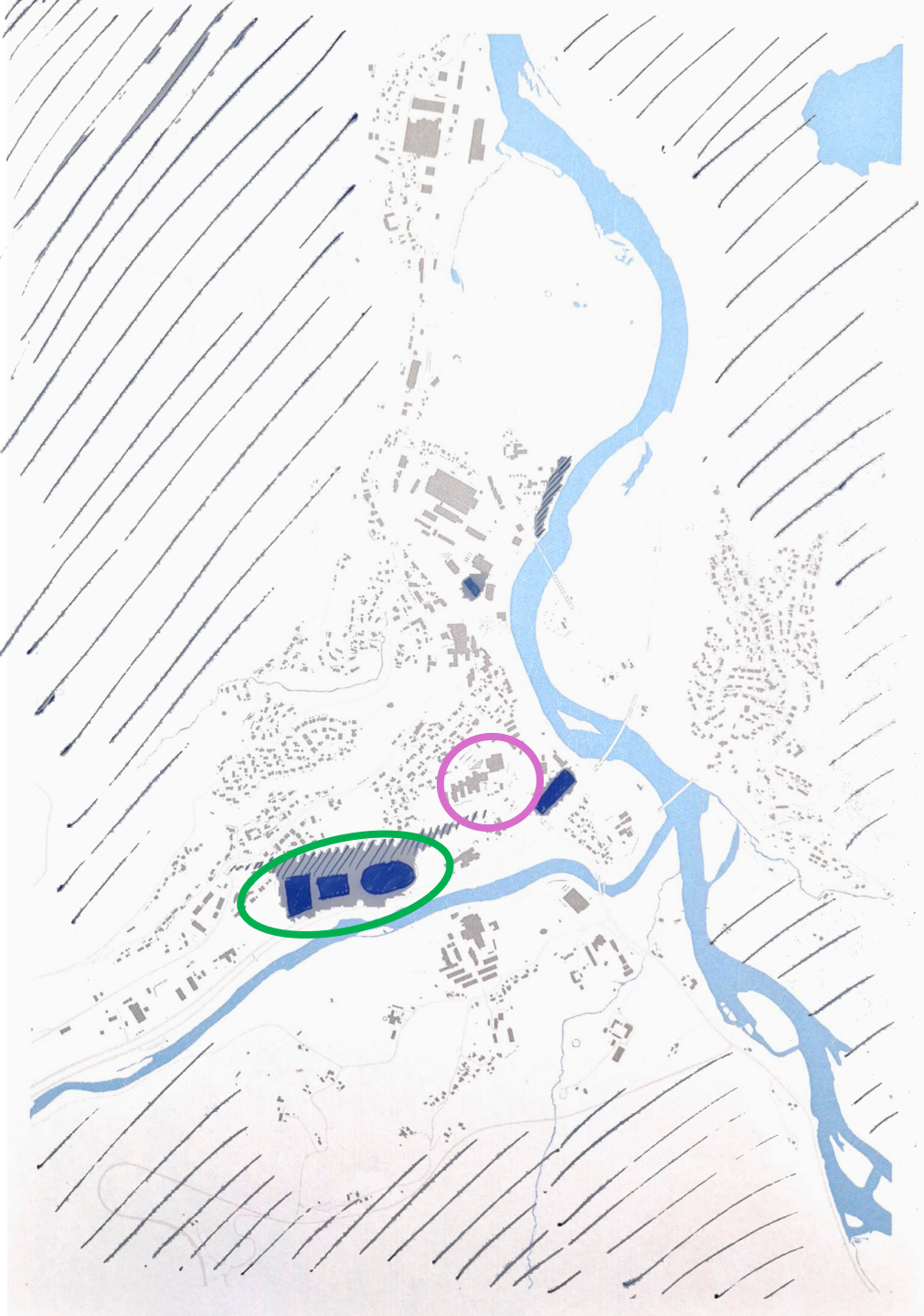
- Railway, highway crossing the city
- Not enough ways to go through them
- Forces to walk around
- Breaks connection of the city





Activities

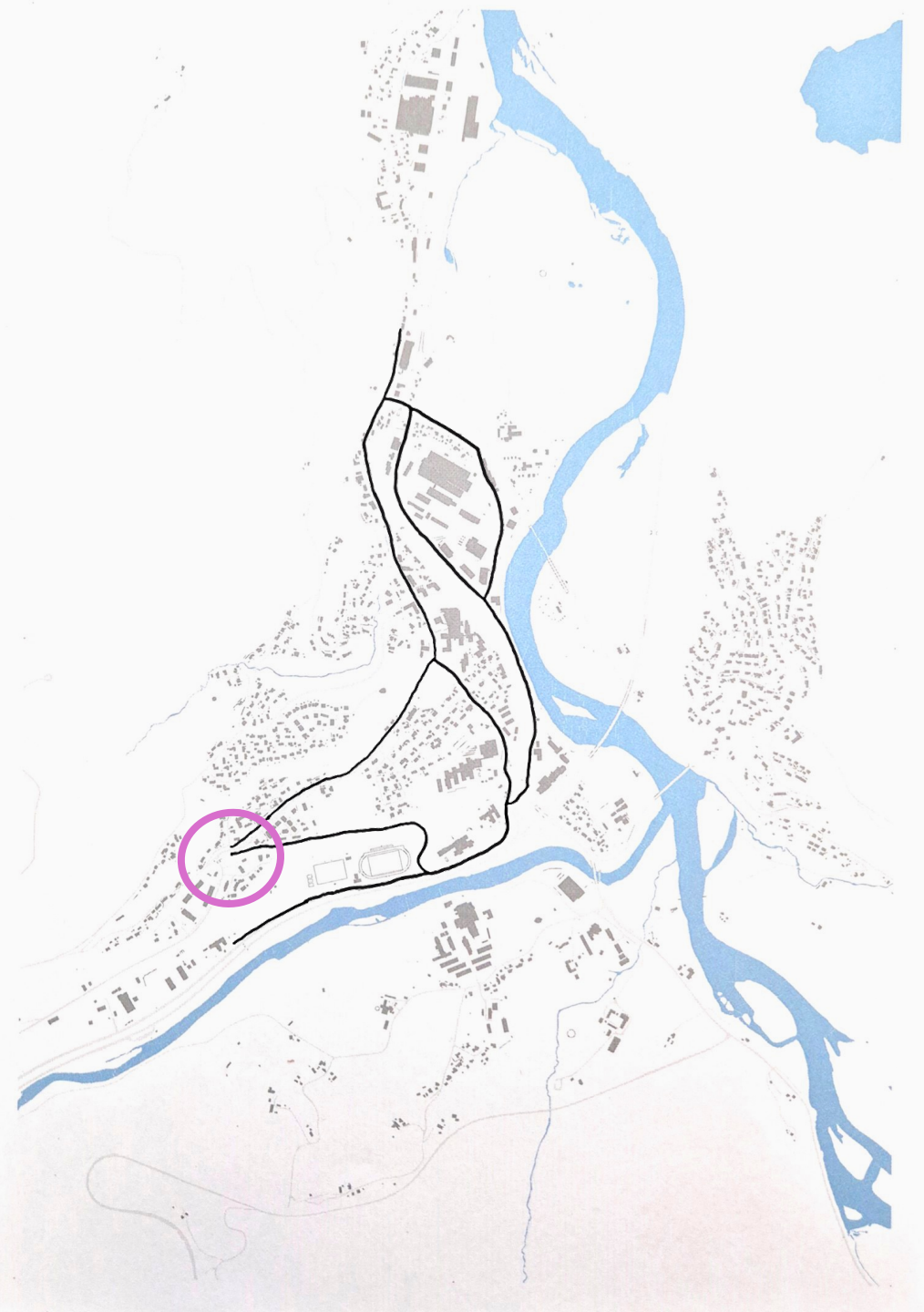
- Not enough activities within Støren
- A lot of nature, not many ways to access it
- They're mostly active only during summer
- Activities already existing are not given frequent maintenance





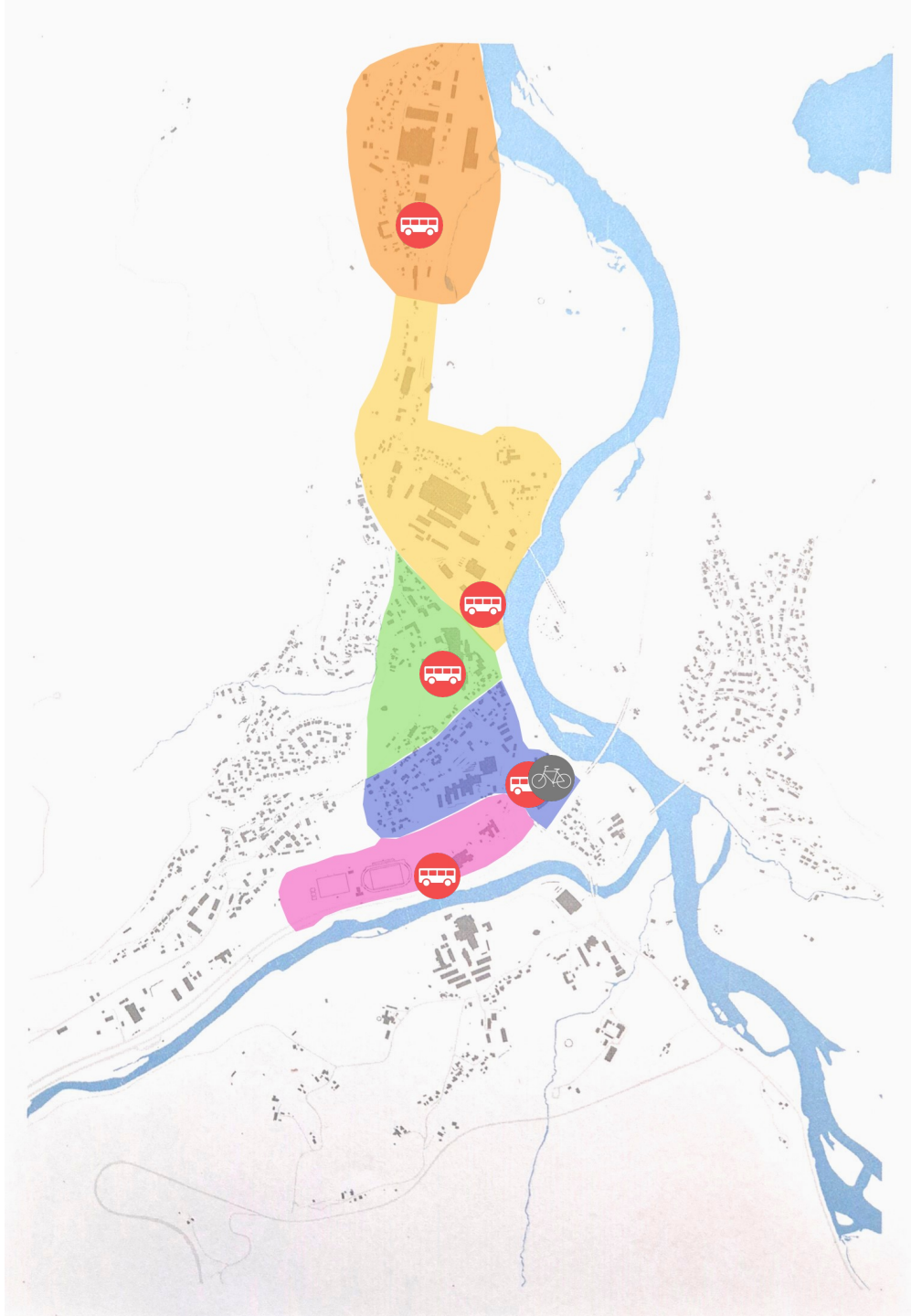
Mobility








- Transportation is mostly by foot
- No buses, except intercity buses (only a couple of times a day)
- Not enough alternatives besides going by a motor vehicle
- Roads are shared by cars, bikes and pedestrians

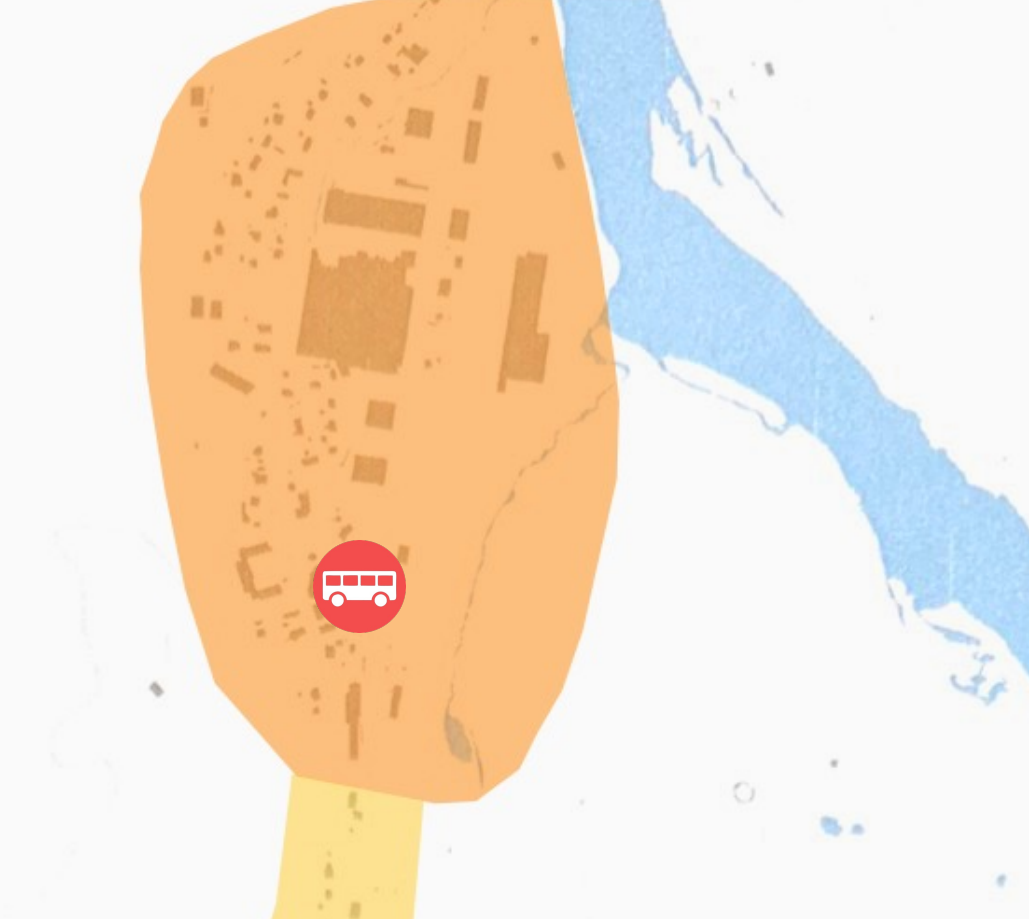


What can be done about this?

- Stay within the limits of already existing Støren
- Reuse buildings that are available/neglected
- Improve connectivity and urban image
- Have more common spaces fit for everyone
- Add different activities for everyone



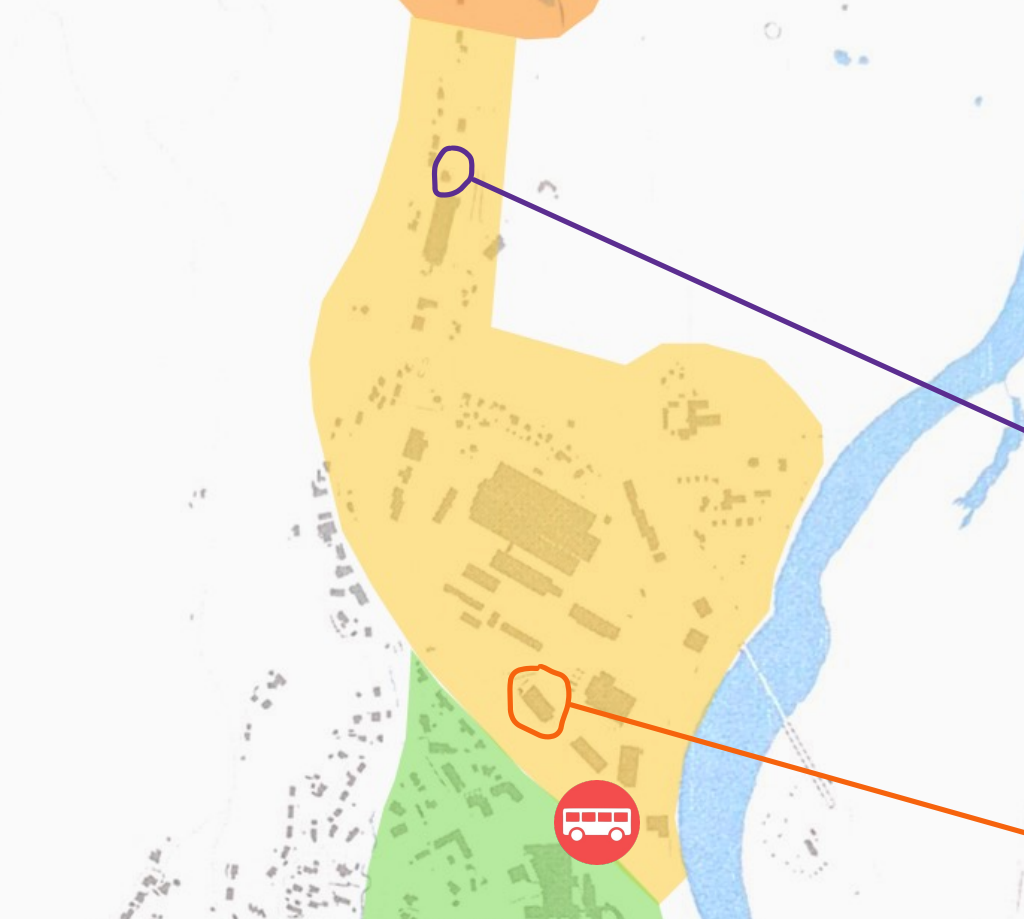
-  Engan
-  Mooya
-  Korsen
-  Engan
-  Mooya
-  Bus stop
-  Bike rental



Engan

Main tasks


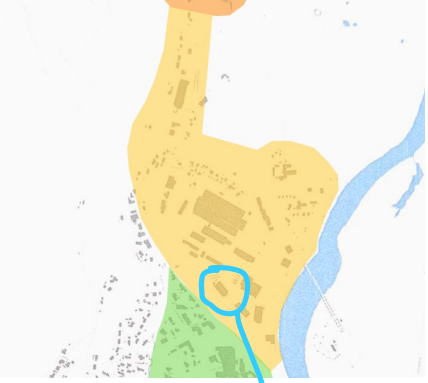
- Mobility - Bus stop (Støren stasjon, create a route just for Støren)
- Accessibility - Make it easier to cross the road/river (already a project by BaneNor)

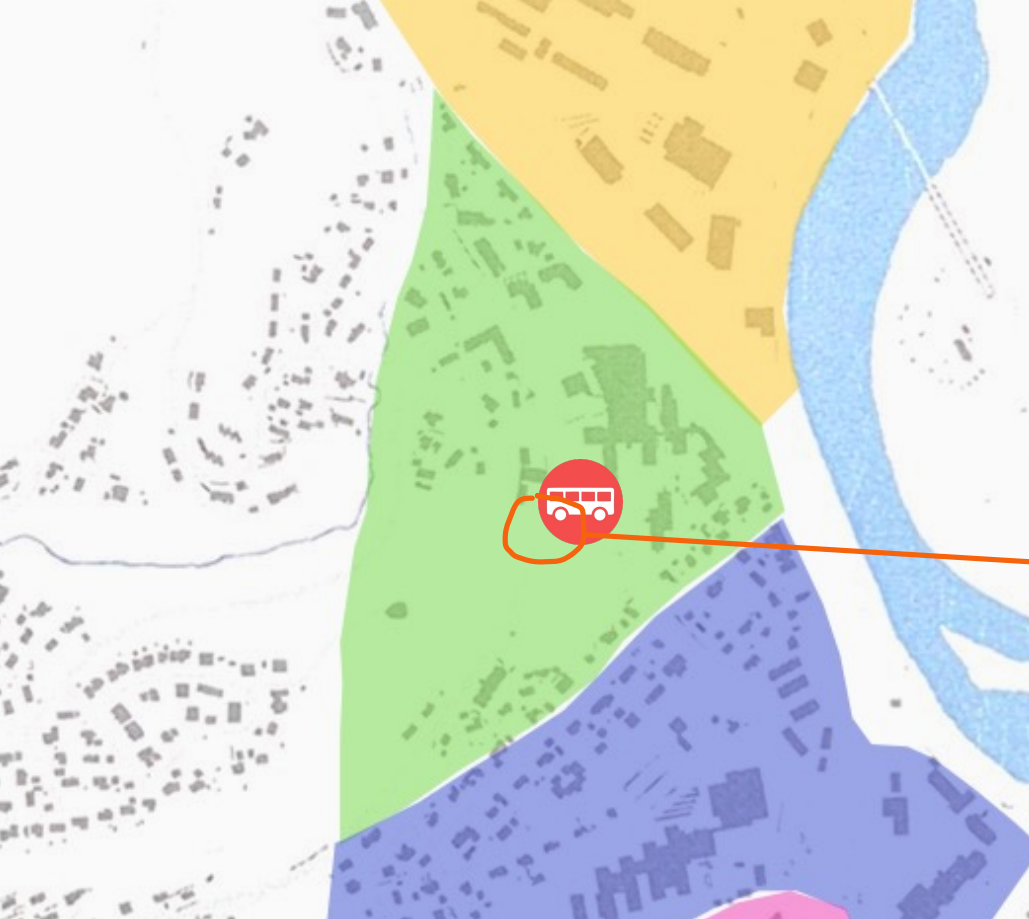


Mooya

Main tasks

- Urban image - Reuse building close to Domus. A coffee shop?
- Improve the urban image (how does the city looks)
- Mobility - Bus stop (Europris – brannstasjon corner)
- Accessibility – How to walk into Rema and other shops






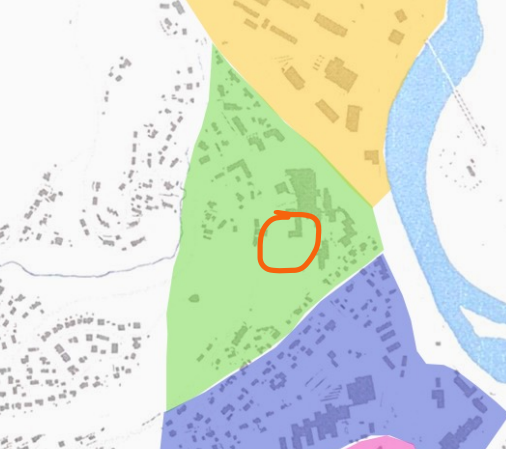
Main tasks

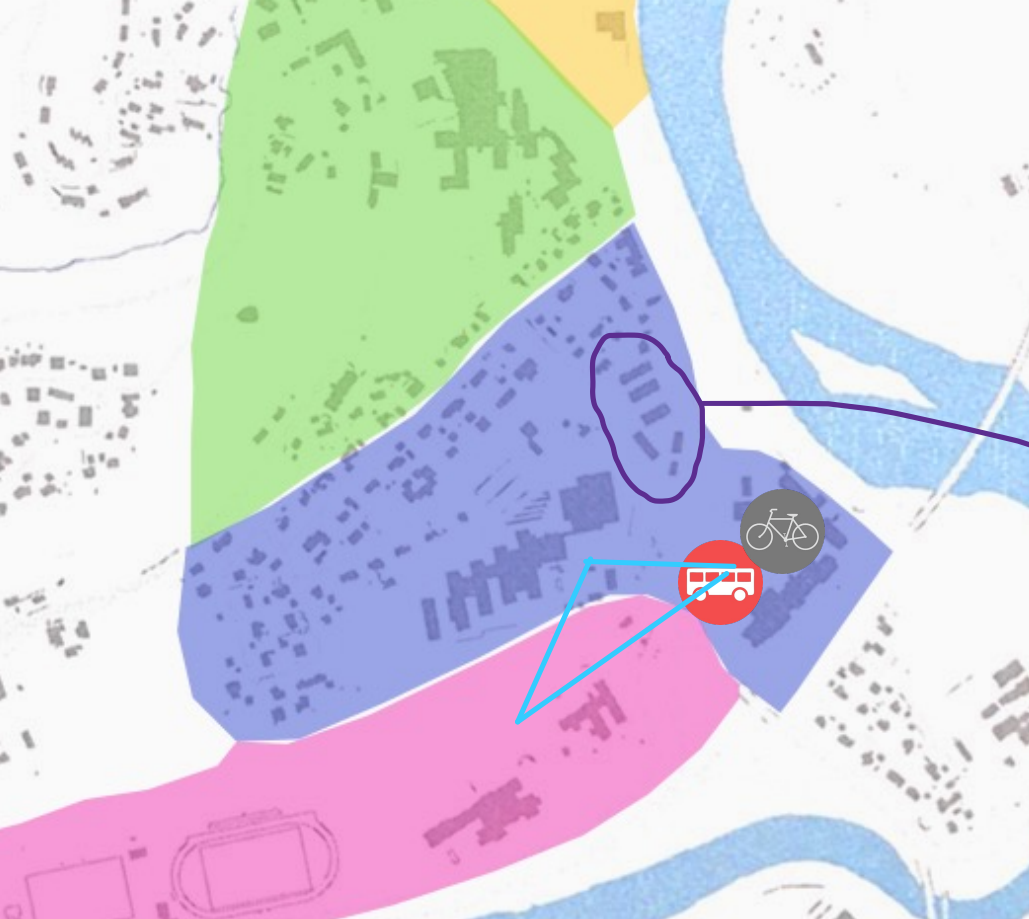
- Urban image/Activities - New project – Housing, healthcare and some shops



- Mobility - Bus stop (Rådhuset)




Korsen



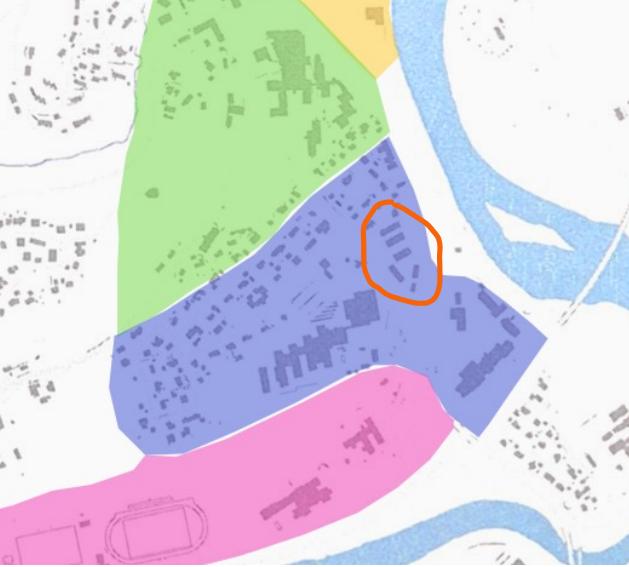


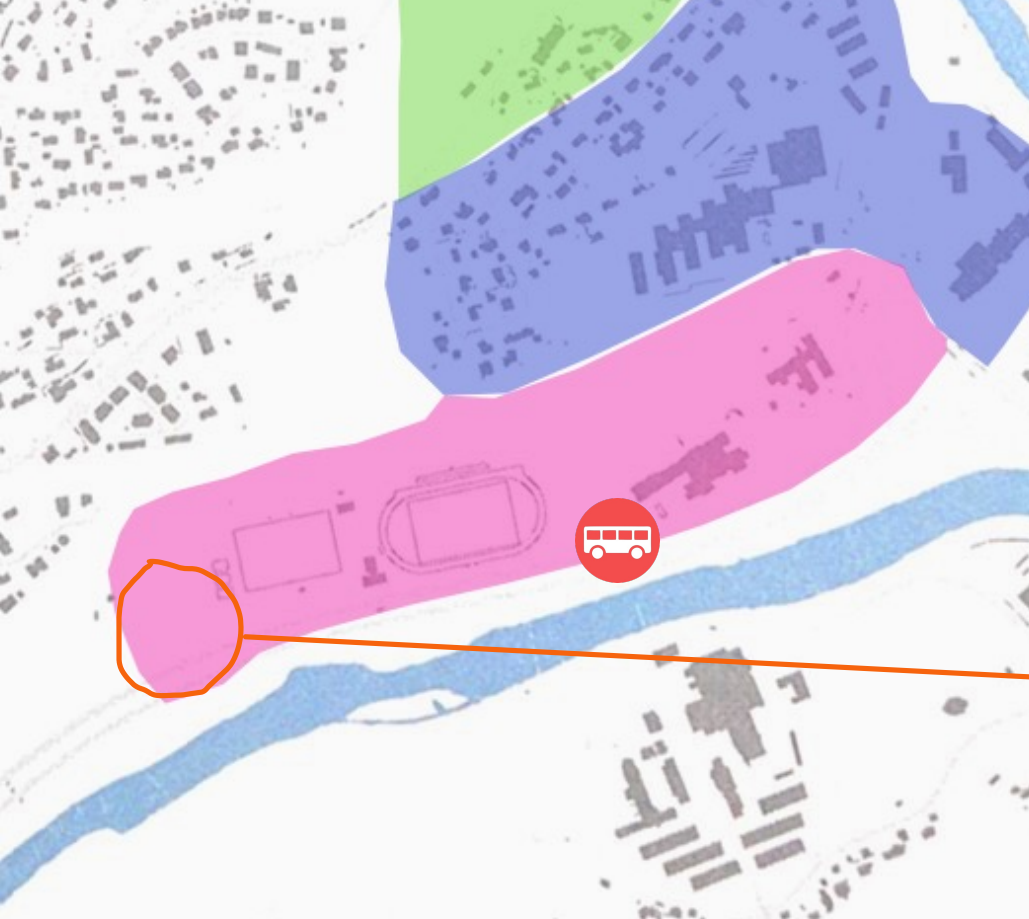
Prestteigen- GKS

Main tasks

- Activities – Reuse barracks
Recreational indoor area
-  Mobility/Accessibility - Bike infrastructure and rental
-  Accessibility - Connection between schools-GKS-Porten
-  Mobility - Bus stop (KIWI)







Sports Area

Main tasks

- Urban Image - Give maintenance to the sports facilities
- Activities - Add new activities for more people to join
- Mobility - Bus stop (Barneskole – Idrettspark)



